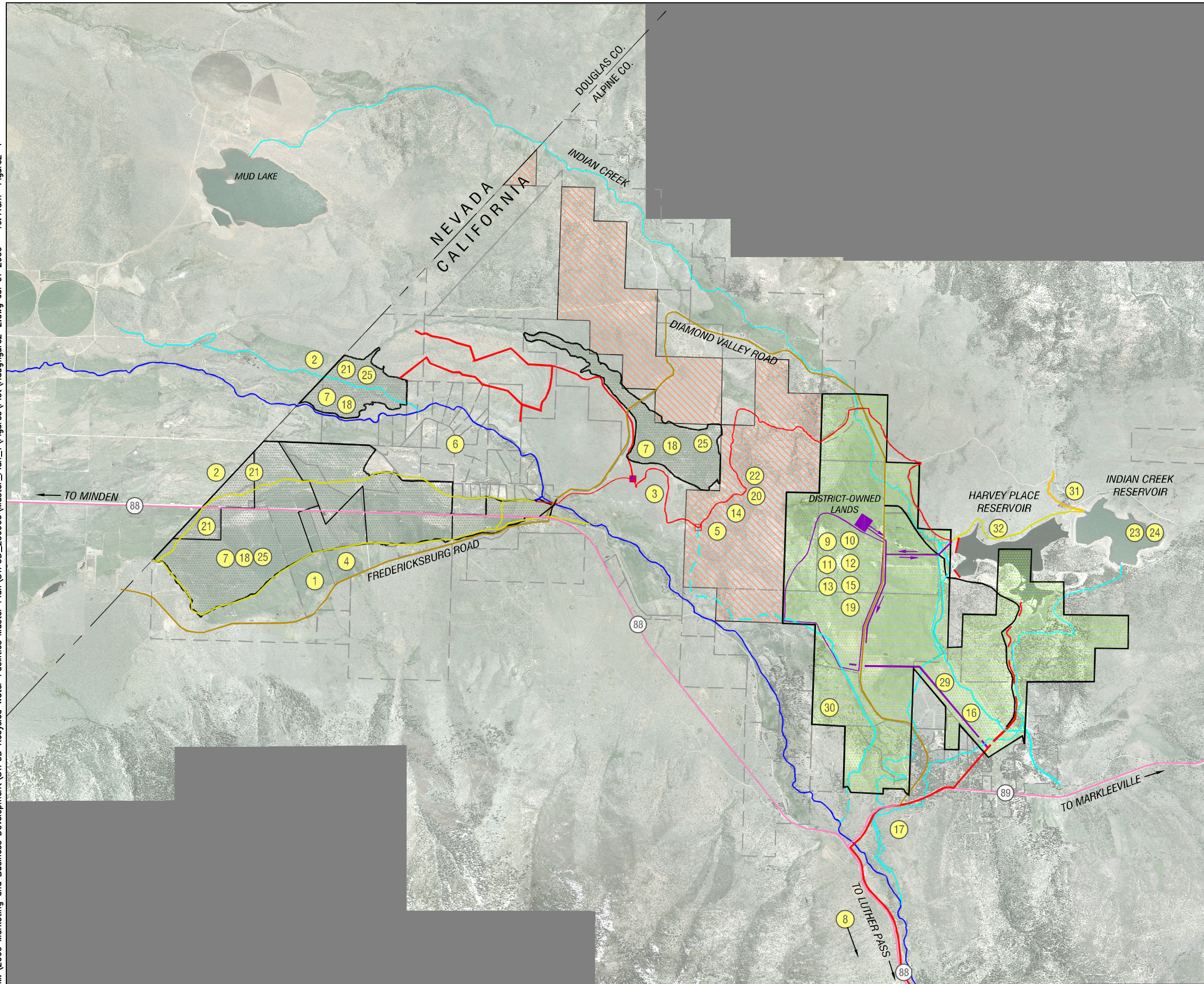


M:\2009 Marketing and Business Development\STPUD Recycled Water Facilities Master Plan\STPUD\_200906\Master Plan\_1\Figures\Plot\Haugfigures2-2.dwg Jul 01 2009 - 10:11am Figure2-4














TITLE:  
PROPOSED MASTER PLAN  
COMPONENTS (ALTERNATIVE 2)

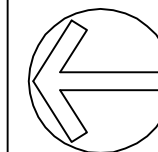
FIGURE NO.:  
2-4

DATE:  
JULY 2009

CLIENT / PROJECT:  
SOUTH TAHOE PUBLIC UTILITY DISTRICT  
RECYCLED WATER FACILITIES MASTER PLAN  
ADMINISTRATIVE E.I.R.

### LEGEND

-  WEST FORK OF THE CARSON RIVER
-  RECYCLED WATER CONVEYANCE
-  FRESHWATER CONVEYANCE
-  EXISTING, UNUSED FRESHWATER CONVEYANCE
-  FRESHWATER/RECYCLED WATER CONVEYANCE
-  HIGHWAY
-  ROADWAY
-  PRIVATELY-OWNED RECLAIMED WATER IRRIGATED LANDS
-  DISTRICT-OWNED LANDS
-  BUREAU OF LAND MANAGEMENT LANDS
-  COMPONENT NUMBER



0 2000 4000 8000  
1"=4000'

**HAUGE BRUECK**  
ASSOCIATES



**POGGEMEYER**  
DESIGN GROUP